Doug McNaughton
Susan Penley BSW
Kristen McNaughton
www.PenleyMcNaughton.com

Haysboro Schools and Services

9800 Horton Rd SW, Calgary, AB, Canada

Provided By:

Team Penley McNaughton
RE/MAX
306 Memorial DR NW Calgary Alberta
Phone: 4032837113 E-mail: team@calgaryexperts.com

Note: Depending on amenity density, not all markers may be visible on this printed map.
School Rankings provided by The Fraser Institute. Rankings are from 1 to 10.
(c) Copyright MMV, Neighbourhood Expert Data Systems Inc., All rights reserved.

Neighbourhood Expert
www.neighbourhoodexpert.ca

Doug McNaughton
Susan Penley BSW
Kristen McNaughton
www.PenleyMcNaughton.com

As a professional Real Estate Team, we possess a wealth of amenity information regarding any neighbourhood. We are a family team that has been helping people buy & sell in Calgary & surroudinga areas since 1977 & are Top Producers in the #1 RE/MAX office worldwide. We want you to get to know Calgary like we do! The investment we have made towards becoming neighbourhood experts will help you to evaluate where you want to live in great detail.

Table of Contents

Schools Elementary	3	Schools Secondary	3
Grocery Stores	4	Hospitals	4
Medical Clinics	5	Pharmacies	5
Banks	6	Dentists	6
Doctors	7	Dry Cleaners	7
Liquor / Beer / Wine	8	Movie Theatres	8
Recreation Centres	9	Restaurants	9
Shopping Centres	10	Salons / Spas	10

Disclaimer

Data

Neighbourhood Expert makes no claims as to the accuracy of this information. Neighbourhood Expert provides this data as a basic overview of area amenities for reference purposes and makes no claims as to the accuracy of completeness of this data. As the end user of this amenity report you understand that the data is for reference only and that it is your sole responsibility to verify any information that may influence a home buying decision or a decision or action any other kind.

Liability

As the end user of this document you agree to indemnify, defend and hold Neighbourhood Expert and our client harmless from all claims and damages arising out of the use of Neighbourhood Expert.

Copyright

(c) Copyright MMX, Neighbourhood Expert Data Systems Inc., all rights reserved. Neighbourhood Expert Report is a trademark of Neighbourhood Expert Data Systems Inc.

Doug McNaughton
Susan Penley BSW
Kristen McNaughton
www.PenleyMcNaughton.com

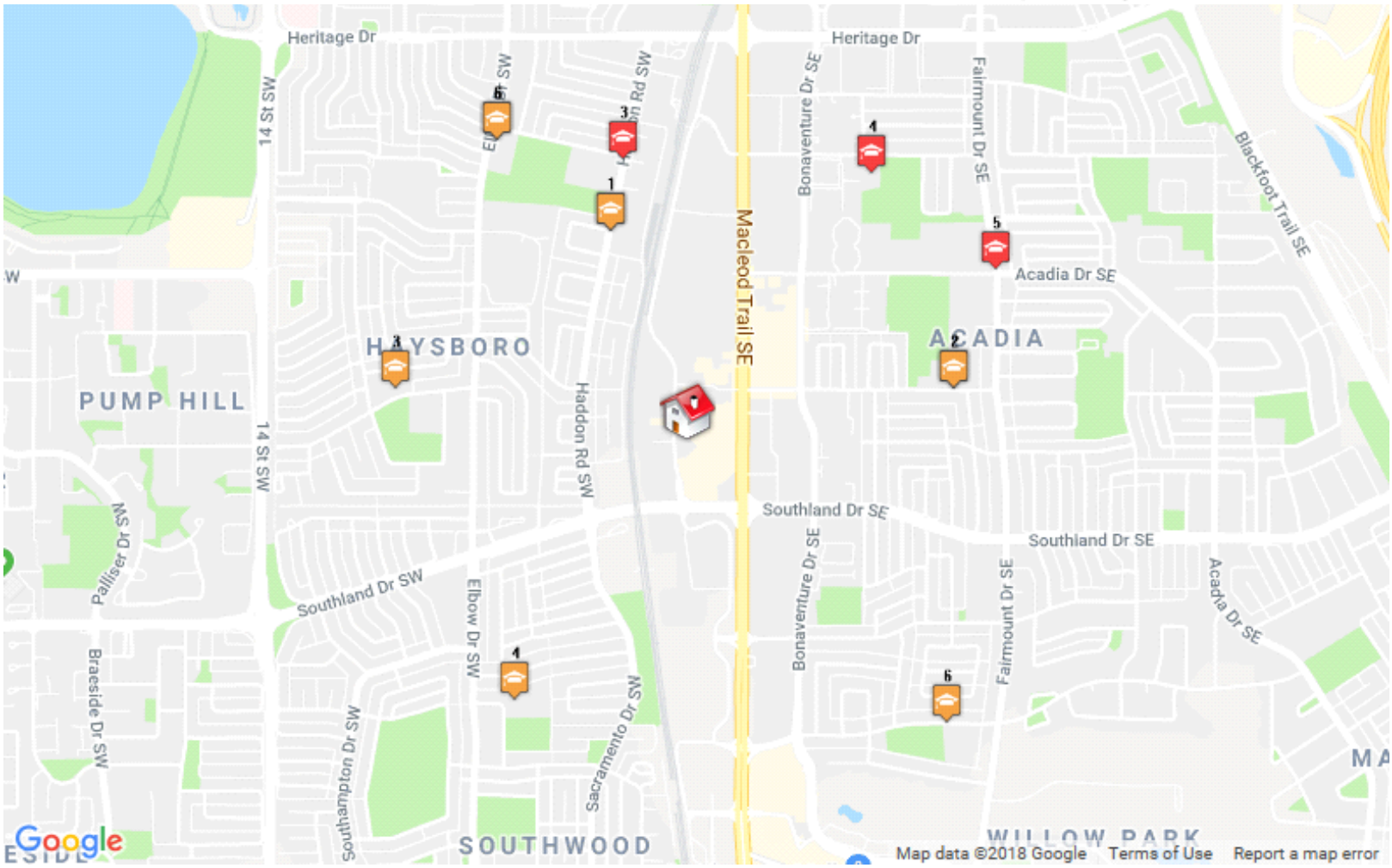

Schools Elementary

1. Akiva Academy
140 Haddon Road S.W., Calgary
Dist.: 0.77 km

2. Ecole de La Source
360 - 94 Avenue S.E., Calgary
Rating: 5.00 - Dist.: 0.93 km

3. St. Gerard Bilingual School
1204 - 96 Avenue S.W., Calgary
Rating: 6.00 - Dist.: 1.02 km

4. Southwest Elementary Campus
898 Sylvester Cres. SW, Calgary
Dist.: 1.07 km

5. Woodman School
8706 Elbow Drive S.W., Calgary
Dist.: 1.22 km

6. Willow Park School
343 Willow Park Drive S.E., Calgary
Dist.: 1.31 km

Schools Secondary

1. Akiva Academy
140 Haddon Road S.W., Calgary
Dist.: 0.77 km

2. Ecole de La Source
360 - 94 Avenue S.E., Calgary
Rating: 5.00 - Dist.: 0.93 km

3. Bishop Grandin High School
111 Haddon Road S.W., Calgary
Rating: 6.60 - Dist.: 0.99 km

4. Juno Beach Academy of Canadian Studies
315 - 86 Avenue SE, Calgary
Dist.: 1.11 km

5. Lord Beaverbrook High School
9019 Fairmount Drive S.E., Calgary
Rating: 6.50 - Dist.: 1.21 km

6. Woodman School
8706 Elbow Drive S.W., Calgary
Dist.: 1.22 km

What is in your neighbourhood?

Schools
Groceries
Shopping
Dry Cleaners
Veterinarians
Medical
Banks
Tennis
Child Care
Ice Rinks

And more.....

NEIGHBOURHOOD EXPERT

Note: Depending on amenity density, not all markers may be visible on this printed map.
School Rankings provided by The Fraser Institute. Rankings are from 1 to 10.
(c) Copyright MMV, Neighbourhood Expert Data Systems Inc., All rights reserved.

Neighbourhood Expert
www.neighbourhoodexpert.ca

Doug McNaughton
Susan Penley BSW
Kristen McNaughton
www.PenleyMcNaughton.com

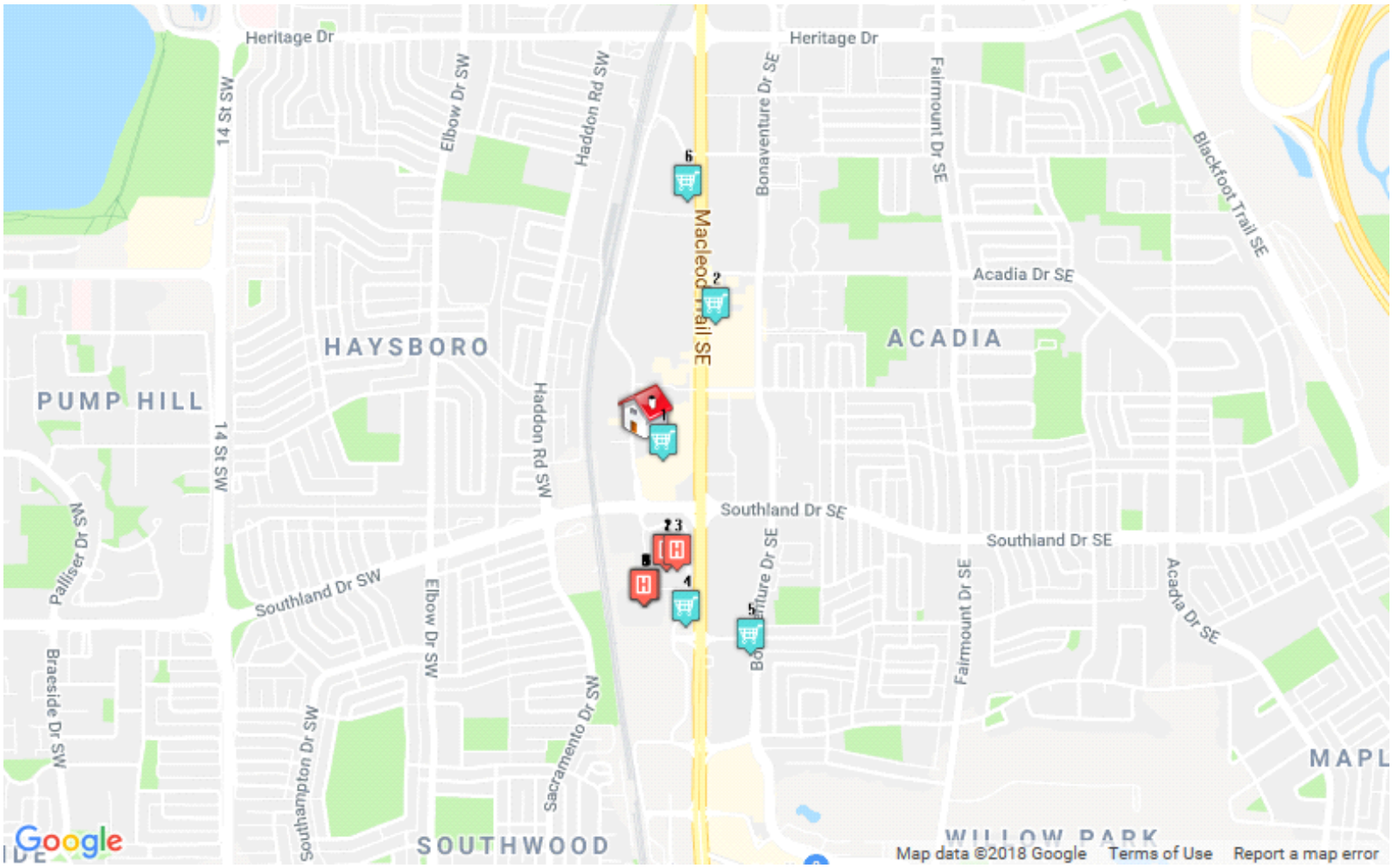

Grocery Stores

1. Safeway Southland Crossing
9737 Macleod Trail South, Calgary
Dist.: 0.09 km

2. Real Canadian Superstore
10505 Southport Road Southwest, Calgary
Dist.: 0.57 km

3. Kevin's No Frills
10233 Elbow Drive Southwest, Calgary
Dist.: 1.00 km

4. M&M Food Market
10816 Macleod Trail #512, Calgary
Dist.: 1.15 km

5. Safeway Glenmore Landing
1600 90 Avenue Southwest, Calgary
Dist.: 1.77 km

6. Safeway Southcentre
11011 Bonaventure Drive Southeast, Calga
Dist.: 1.82 km

Hospitals

1. southport atrium clinic
10333 Southport Rd SW, Calgary
Dist.: 0.46 km

2. Calgary Medical Clinic
10505 Southport Rd SW, Calgary
Dist.: 0.57 km

3. Haysboro Community Health Centre
12 Haddon Rd SW, Calgary
Dist.: 1.37 km

4. rockyview hospital
12025 Lake Fraser Dr SE, Calgary
Dist.: 2.33 km

5. Southern Alberta Institute of Urology
6500 - 7007 14 Street SW, Calgary
Dist.: 2.88 km

6. Rockyview General Hospital
7007 14 St SW, Calgary
Dist.: 3.05 km

Note: Depending on amenity density, not all markers may be visible on this printed map.
School Rankings provided by The Fraser Institute. Rankings are from 1 to 10.
(c) Copyright MMV, Neighbourhood Expert Data Systems Inc., All rights reserved.

Neighbourhood Expert
www.neighbourhoodexpert.ca

Doug McNaughton
Susan Penley BSW
Kristen McNaughton
www.PenleyMcNaughton.com

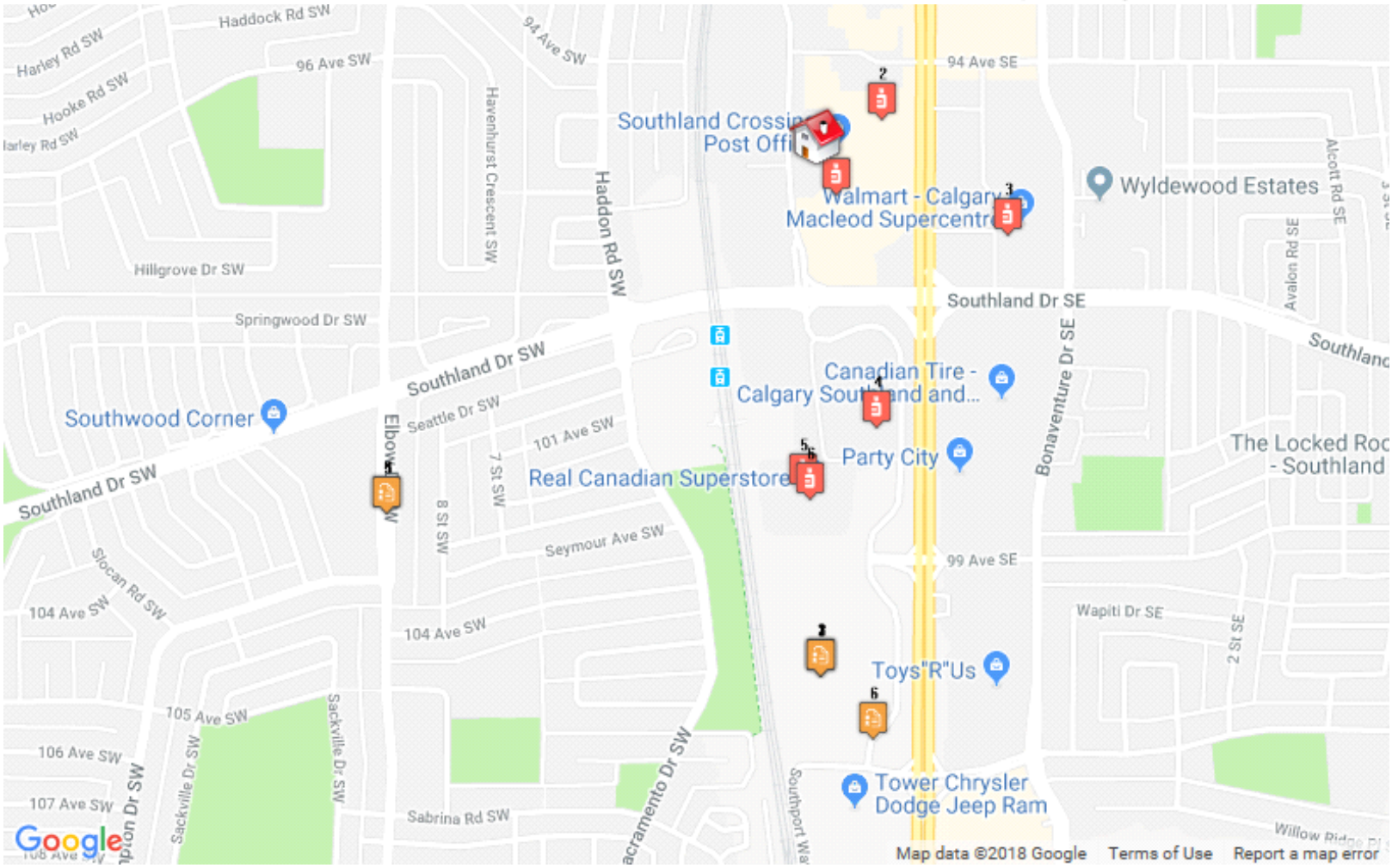

Medical Clinics

1. Burke Peggy Dr
995-10655 Southport Rd Sw, Calgary
Dist.: 0.88 km

2. Lefebre Clinic
105-10655 Southport Rd Sw, Calgary
Dist.: 0.88 km

3. Lefebre Harry J Dr
995-10655 Southport Rd Sw, Calgary
Dist.: 0.88 km

4. Brenner Steven Dr
10233 Elbow Dr Sw, Calgary
Dist.: 0.95 km

5. Southwood Medical Centre
80-10233 Elbow Dr Sw, Calgary
Dist.: 0.95 km

6. Van Der Westhuizen Gerhard Dr
228-10601 Southport Rd Sw, Calgary
Dist.: 0.99 km

Pharmacies

1. Safeway Pharmacy
9737 Macleod Trail S, Calgary
Dist.: 0.06 km

2. Safeway Pharmacy Southland
9737 Macleod Trail Southwest, Calgary
Dist.: 0.14 km

3. Walmart Pharmacy
9650 Macleod Trail Southeast, Calgary
Dist.: 0.35 km

4. Southport Pharmacy Ltd
10333 Southport Road Southwest, Calgary
Dist.: 0.46 km

5. Loblaw pharmacy
10505 Southport Road Southwest, Calgary
Dist.: 0.56 km

6. Real Canadian Superstore
10505 Southport Road Southwest, Calgary
Dist.: 0.57 km

What is in your neighbourhood?

Schools
Groceries
Shopping
Dry Cleaners
Veterinarians
Medical
Banks
Tennis
Child Care
Ice Rinks

And more.....

NEIGHBOURHOOD EXPERT

Note: Depending on amenity density, not all markers may be visible on this printed map.
School Rankings provided by The Fraser Institute. Rankings are from 1 to 10.
(c) Copyright MMV, Neighbourhood Expert Data Systems Inc., All rights reserved.

Neighbourhood Expert
www.neighbourhoodexpert.ca

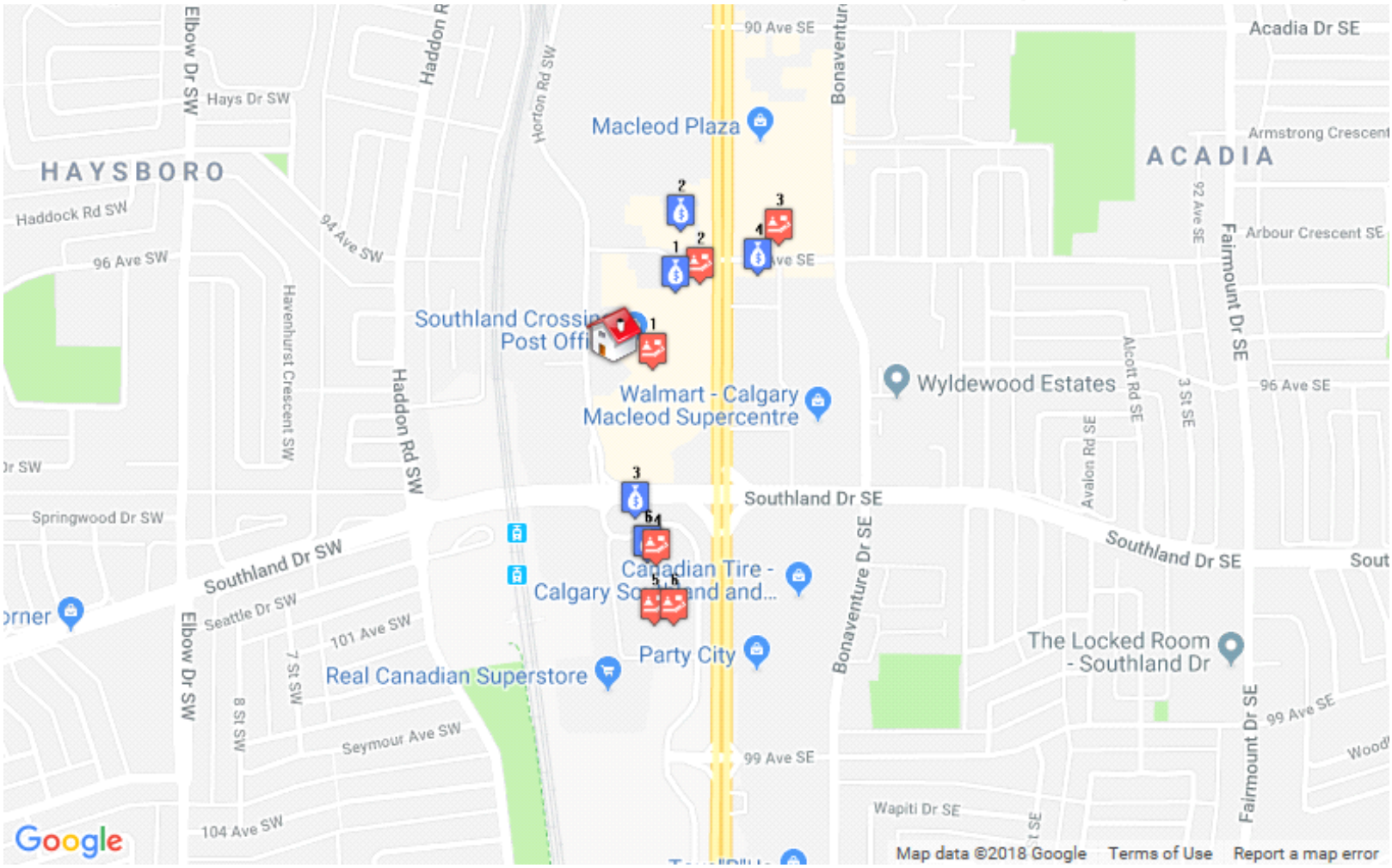

Banks

1. Citi Financial
Canada
Dist.: 0.16 km

2. TD Canada Trust
9633 Macleod Trail, Calgary
Dist.: 0.25 km

3. CIBC Branch (Cash at ATM only)
10100 Southport Road Southwest, Calgary
Dist.: 0.27 km

4. BMO Bank of Montreal
9608 Macleod Trail Southeast, Calgary
Dist.: 0.29 km

5. Burton Financial Group
10201 Southport Road Southwest, Calgary
Dist.: 0.35 km

6. Shaw G E Holdings Ltd
10201 Southport Road Southwest, Calgary
Dist.: 0.35 km

Dentists

1. Macleod Dental Choice
435, 9737 Macleod Trail SW, Calgary
Dist.: 0.07 km

2. Advance Dental
9665 MacLeod Trail SW, Calgary
Dist.: 0.20 km

3. Macleod Plaza Denture Clinic
180 94 Avenue Southeast, Calgary
Dist.: 0.35 km

4. Sandra P. Schwann
10201 Southport Road Southwest #101, Cal
Dist.: 0.36 km

5. Pediatric Dentistry
10333 Southport Lane Southwest, Calgary
Dist.: 0.46 km

6. Southport Dental Care
117-10333 Southport Road Southwest, Calg
Dist.: 0.46 km

Note: Depending on amenity density, not all markers may be visible on this printed map.
School Rankings provided by The Fraser Institute. Rankings are from 1 to 10.
(c) Copyright MMV, Neighbourhood Expert Data Systems Inc., All rights reserved.

Neighbourhood Expert
www.neighbourhoodexpert.ca

Doug McNaughton
Susan Penley BSW
Kristen McNaughton
www.PenleyMcNaughton.com

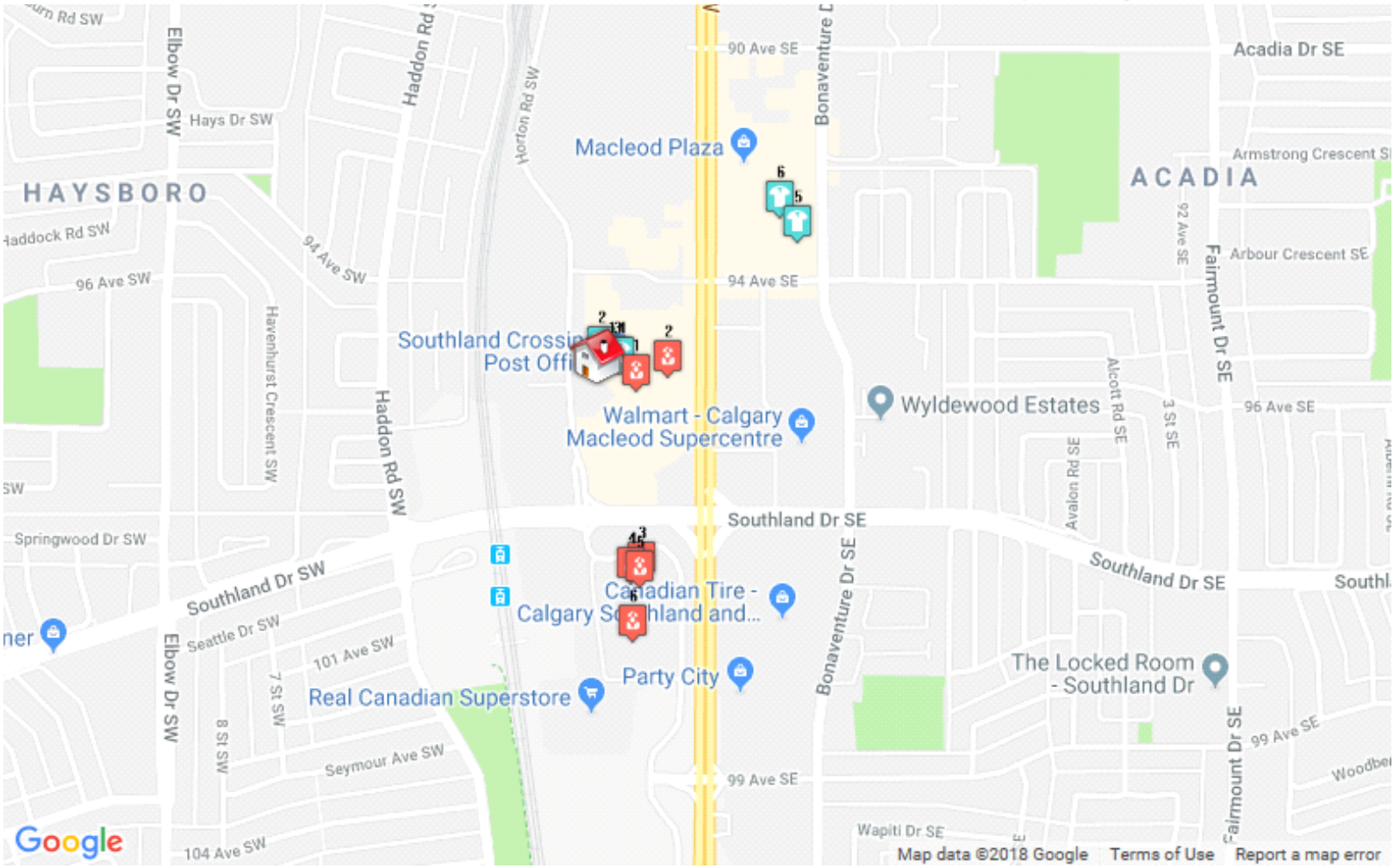

Doctors

1. Macleod Dental Choice
435, 9737 Macleod Trail SW, Calgary
Dist.: 0.07 km

2. Bryden Patricia Ann Professional Corpora
9737 Macleod Trail, Calgary
Dist.: 0.12 km

3. Rejuvenation Dermatology & Aesthetics
10201 Southport Road Southwest unit 102,
Dist.: 0.34 km

4. Sherman Thomas Dr
10201 Southport Road Southwest, Calgary
Dist.: 0.35 km

5. Sandra P. Schwann
10201 Southport Road Southwest #101, Cal
Dist.: 0.36 km

6. Dr. Catherine E. Heimbach
10333 Southport Road Southwest, Calgary
Dist.: 0.45 km

Dry Cleaners

1. Southland Cigar & Drycleaning
9737 Macleod Trail #400, Calgary
Dist.: 0.03 km

2. Enviro Clean Calgary's Carpet Cleaning
9800 Horton Road Southwest, Calgary
Dist.: 0.04 km

3. Southland Crossing Post Office
9737 Macleod Trail Southwest, Calgary
Dist.: 0.04 km

4. Cards Dry Cleaning
Canada
Dist.: 0.04 km

5. MacLeod Plaza Laundromat
26E 180 94 Avenue SE, Calgary
Dist.: 0.42 km

6. Mc Laundromat
218 Bonaventure Drive Southeast, Calgary
Dist.: 0.42 km

What is in your neighbourhood?

Schools
Groceries
Shopping
Dry Cleaners
Veterinarians
Medical
Banks
Tennis
Child Care
Ice Rinks

And more.....

NEIGHBOURHOOD EXPERT

Note: Depending on amenity density, not all markers may be visible on this printed map.
School Rankings provided by The Fraser Institute. Rankings are from 1 to 10.
(c) Copyright MMV, Neighbourhood Expert Data Systems Inc., All rights reserved.

Neighbourhood Expert
www.neighbourhoodexpert.ca

Doug McNaughton
Susan Penley BSW
Kristen McNaughton
www.PenleyMcNaughton.com

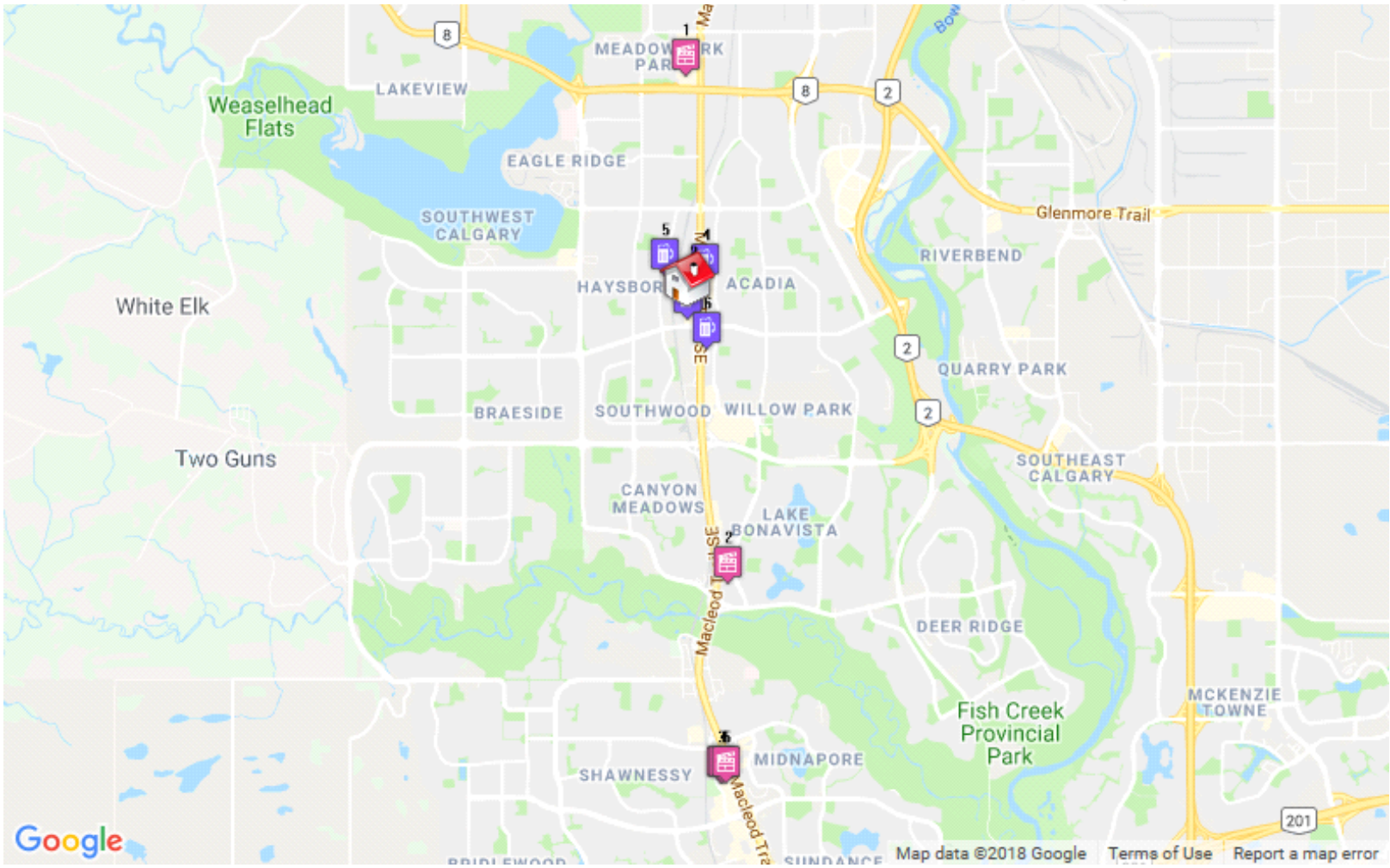

What is in your neighbourhood?

Schools
Groceries
Shopping
Dry Cleaners
Veterinarians
Medical
Banks
Tennis
Child Care
Ice Rinks

And more.....

NEIGHBOURHOOD EXPERT

Liquor / Beer / Wine

1. Liquor Depot
Canada
Dist.: 0.11 km

2. Premier Liquor
9639 Macleod Trail #9677, Calgary
Dist.: 0.15 km

3. Liquor Depot
9737 Macleod Trail Southwest #600, Calga
Dist.: 0.15 km

4. Solo Liquor Bonaventure
9250 Macleod Trail Southeast, Calgary
Dist.: 0.45 km

5. Premier liquor calgary
208 Haddon Road Southwest, Calgary
Dist.: 0.54 km

6. Olympia Liquor Store Macleod Trail South
9950 Macleod Trail Southeast, Calgary
Dist.: 0.64 km

Movie Theatres

1. Scotiabank Theatre Chinook
6455 Macleod Trail Southwest, Calgary
Dist.: 3.17 km

2. Canyon Meadows Cinemas
13226 Macleod Trail #110, Calgary
Dist.: 3.84 km

3. Landmark Theaters Shawnessy
1059 Shawville Boulevard Southeast, Calg
Dist.: 6.55 km

4. Empire Theatres - Empire Studio 10 Macle
100, 16061 Macleod Trail Southeast, Calg
Dist.: 6.55 km

5. Landmark Cinemas
16061 Macleod Trail Southeast #100, Calg
Dist.: 6.56 km

Note: Depending on amenity density, not all markers may be visible on this printed map.
School Rankings provided by The Fraser Institute. Rankings are from 1 to 10.
(c) Copyright MMV, Neighbourhood Expert Data Systems Inc., All rights reserved.

Neighbourhood Expert
www.neighbourhoodexpert.ca

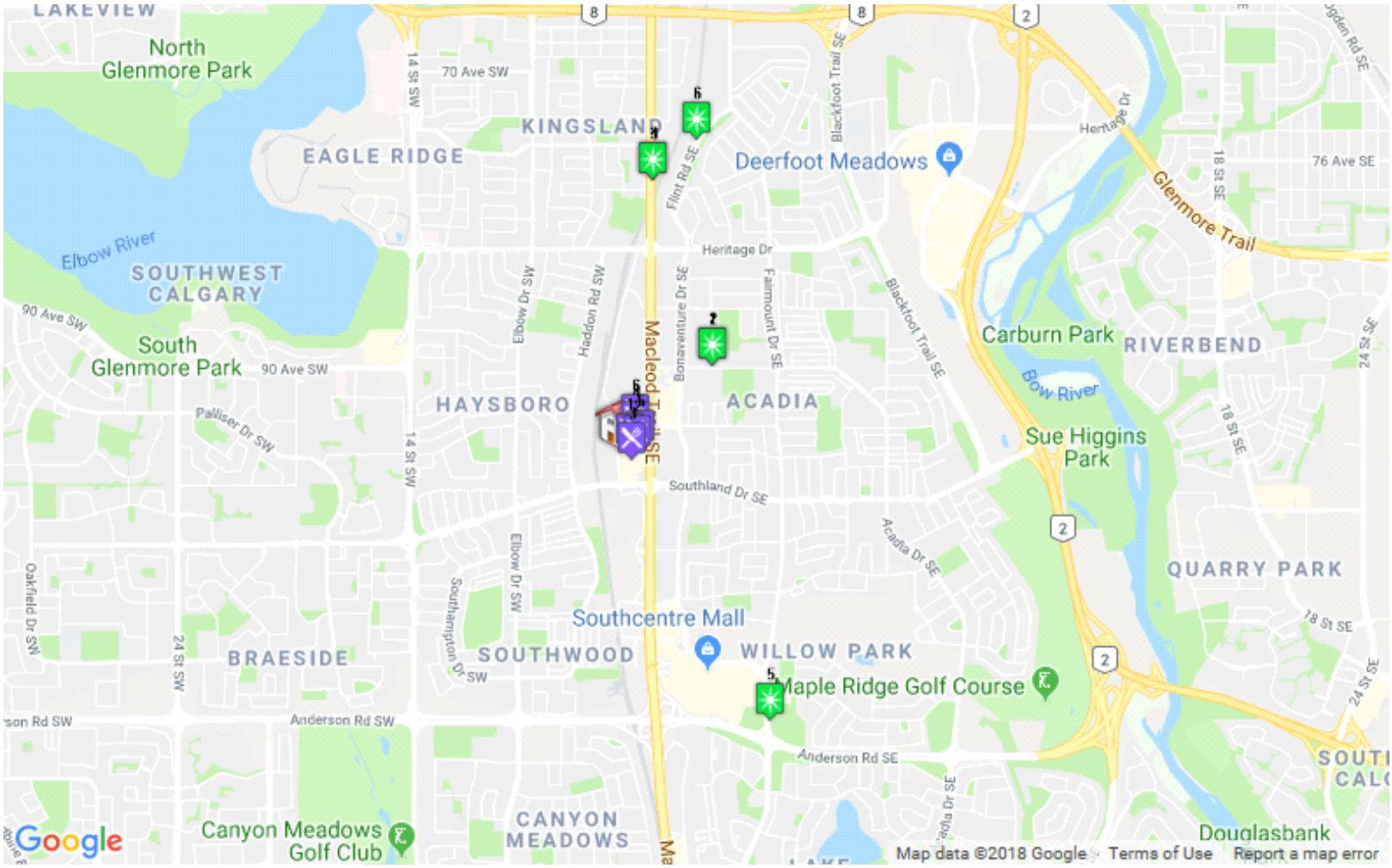

What is in your neighbourhood?

Schools
Groceries
Shopping
Dry Cleaners
Veterinarians
Medical
Banks
Tennis
Child Care
Ice Rinks

And more.....

NEIGHBOURHOOD EXPERT

Recreation Centres

1. Acadia Community Association
240 90 Ave Se, Calgary
Dist.: 0.85 km

2. Acadia Recreation Complex
240 90 Ave Se, Calgary
Dist.: 0.85 km

3. Lloydminster Communiplex
7520 Macleod Trail Se, Calgary
Dist.: 1.86 km

4. Lloyd's Rollersports Centre
7520 Macleod Trail Se, Calgary
Dist.: 1.86 km

5. Trico Centre For Family Wellness
11150 Bonaventure Dr Se, Calgary
Dist.: 2.11 km

6. National Sports Development Ltd
7475 Flint Rd Se, Calgary
Dist.: 2.19 km

Restaurants

1. My Donair
9737 Macleod Trail, Calgary
Dist.: 0.05 km

2. Subway
Southland Crossing Shopping Centre, 9737
Dist.: 0.09 km

3. Edo Japan
9737 Macleod Trail South b470, Calgary
Dist.: 0.09 km

4. Saigon Bistro
9737 Macleod Trail, Calgary
Dist.: 0.11 km

5. PZA Parlour
9737 Macleod Trail Southeast, Calgary
Dist.: 0.12 km

6. Little Spice
9669 Macleod Trail Southeast, Calgary
Dist.: 0.14 km

Note: Depending on amenity density, not all markers may be visible on this printed map.
School Rankings provided by The Fraser Institute. Rankings are from 1 to 10.
(c) Copyright MMV, Neighbourhood Expert Data Systems Inc., All rights reserved.

Neighbourhood Expert
www.neighbourhoodexpert.ca

Doug McNaughton
Susan Penley BSW
Kristen McNaughton
www.PenleyMcNaughton.com

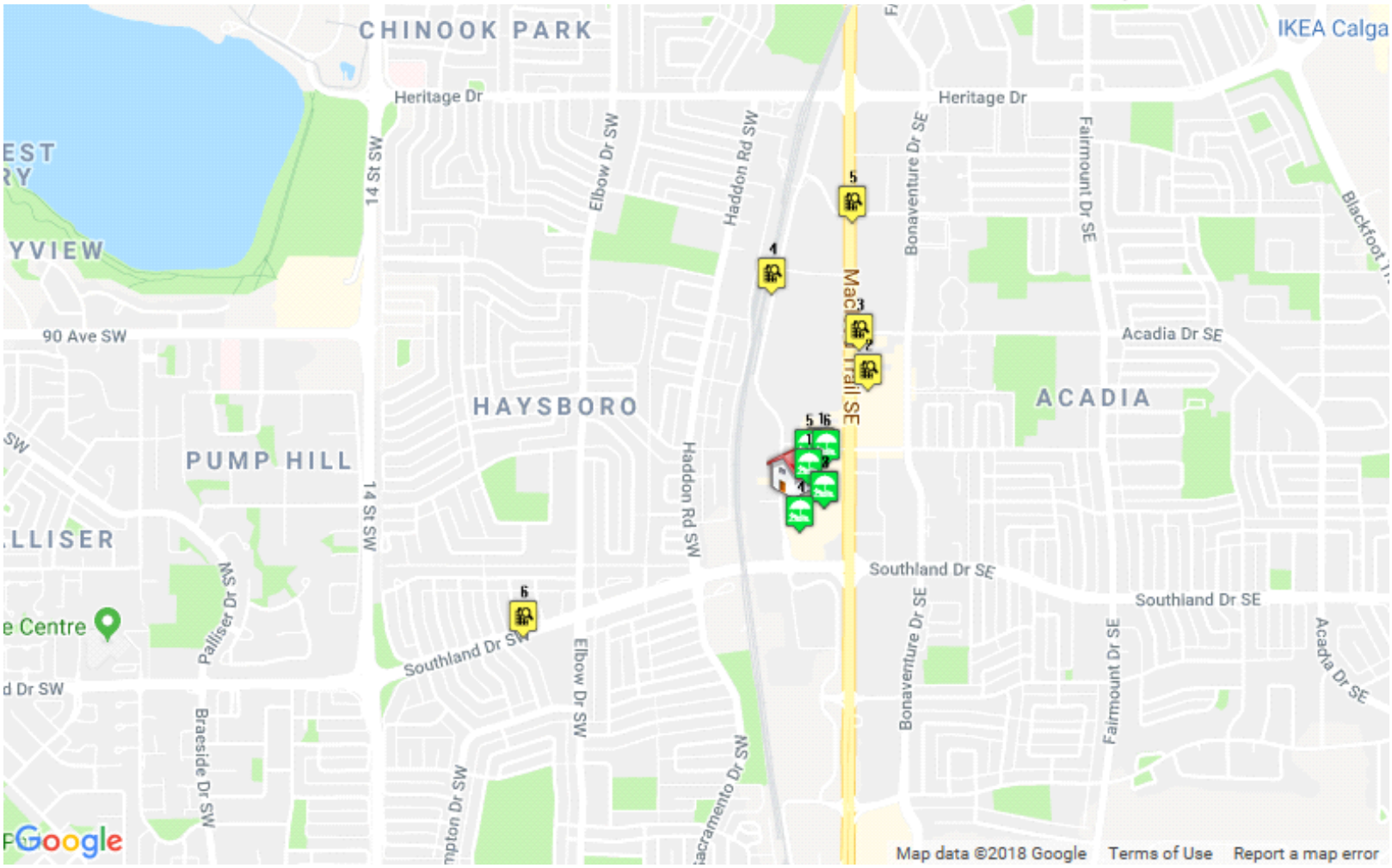

Shopping Centres

1. Spragg's Meat Shop
9675 Macleod Trail Southeast, Calgary
Dist.: 0.15 km

2. Macleod Plaza
9250 Macleod Trail Southeast, Calgary
Dist.: 0.45 km

3. Newport Village Shopping Centre
9110 Macleod Trail South, Calgary
Dist.: 0.56 km

4. Basic Roots
9629 Horton Road Southwest, Calgary
Dist.: 0.71 km

5. Calgary South Co-op Boardroom.
8818 Macleod Trail, Calgary
Dist.: 0.97 km

6. Southwood Corner
10241 Elbow Drive Southwest, Calgary
Dist.: 1.04 km

Salons / Spas

1. Sugar I Hair Salon
9737 Macleod Trail Southwest #330, Calga
Dist.: 0.07 km

2. La Nails & Spa
9737 Macleod Trail, Calgary
Dist.: 0.10 km

3. Amethyst Hair Design
9737 Macleod Trail, Calgary
Dist.: 0.10 km

4. Massage Heights Southland Crossing
9737 Macleod Trail Southwest #620, Calga
Dist.: 0.12 km

5. Hairsense Beauty Supply
9659 Macleod Trail, Calgary
Dist.: 0.13 km

6. Great Clips
9681 Macleod Trail South, Calgary
Dist.: 0.16 km

Note: Depending on amenity density, not all markers may be visible on this printed map.
School Rankings provided by The Fraser Institute. Rankings are from 1 to 10.
(c) Copyright MMV, Neighbourhood Expert Data Systems Inc., All rights reserved.

Neighbourhood Expert
www.neighbourhoodexpert.ca